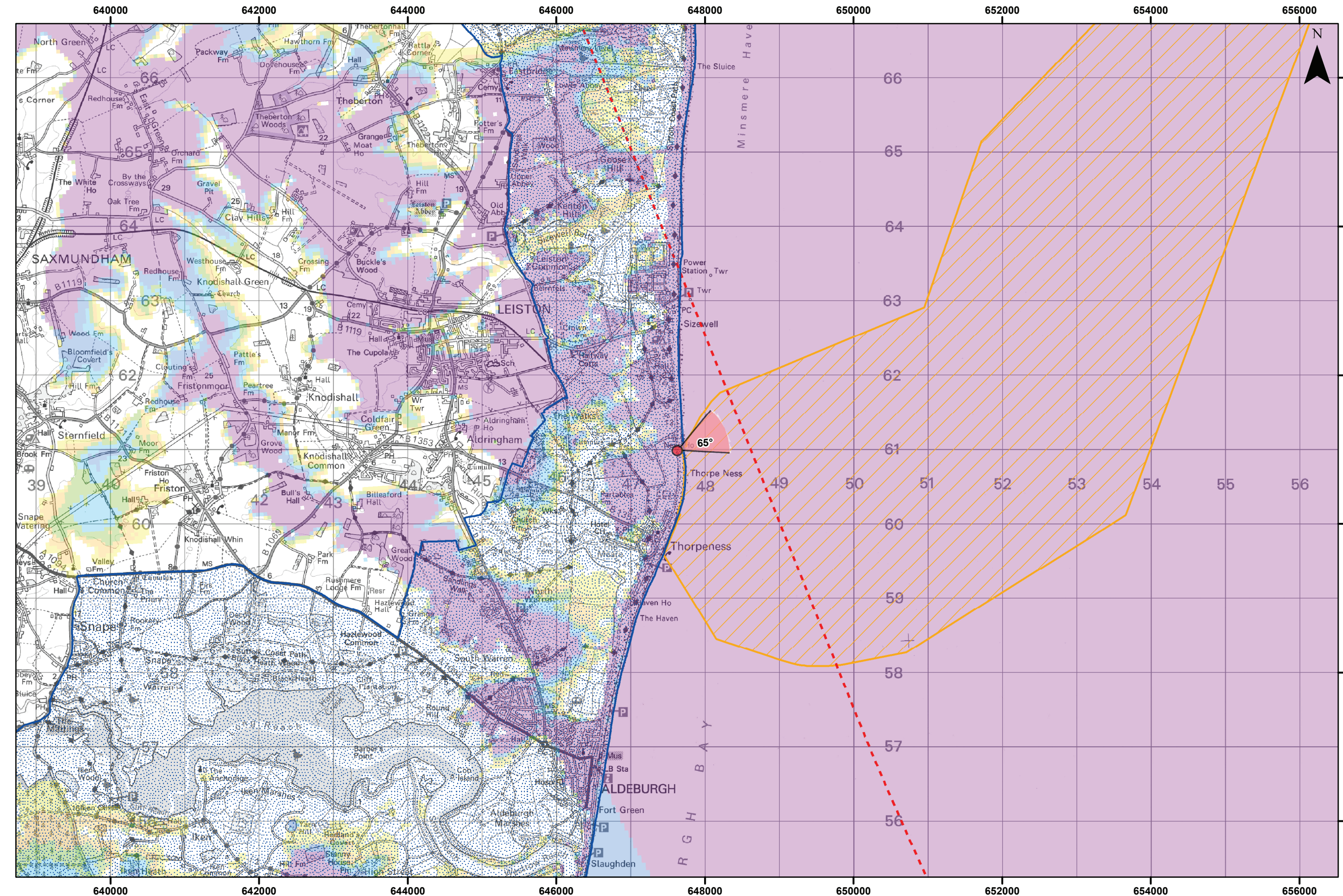


Viewpoint Location Plan - 90 Degree View
Scale: 1:350,000



Viewpoint Location Plan - 53.5 Degree View
Scale: 1:50,000



- Legend**
- Site Boundary
 - Proposed Cable Corridor
 - East Anglia ONE North 300m Wind Turbine Layout
 - 10km Radii
 - 50km SLVIA Study Area
 - County Boundary
 - District Boundary
 - Suffolk Coast & Heaths AONB
- Cumulative Wind Energy Development:**
- Cumulative Turbine Locations
 - Active/In Operation
 - Pre-planning Application
- Blade Tip ZTV**
- No. of Blade Tips Theoretically Visible**
- 1 - 10
 - 11 - 20
 - 21 - 30
 - 31 - 40
 - 41 - 50
 - 51 - 53
- ∇ 90° Field of View
 - ∇ 53.5° Field of View

Rev	Date	By	Comment	Approved:	LT
2	28/08/2019	JM	Second issue	Prepared:	TH
1	14/05/2019	TH	First issue	Checked:	SM


Source: © Crown copyright and database rights 2019. Ordnance Survey 100019473. The Crown Estate © Crown Copyright (2019).
 © Natural England copyright. Contains Ordnance Survey data © Crown copyright and database right 2019.
 This map has been produced to the best of our knowledge and belief at the time of issue, and has been produced for your information only.
 Please contact us if you have any queries or comments on the map. We accept no responsibility or liability (whether in contract, tort (including negligence) or otherwise) in respect of any errors or omissions in the information contained in the map and shall not be liable for any loss, damage or expense caused by such errors or omissions.
 ZTV Created using ESRI ArcGIS 10.8 software and the following data and parameters:
 Data: Height 200m
 DTM Data: OS Terrain 50
 DTM Resolution: 5m
 Observer Height: 2m
 No surface features, such as buildings or trees, were included in the analysis.
 Earth curvature and light refraction has been included in calculations.

East Anglia ONE North		
Viewpoint: 11 Suffolk Coastal Path, between Thorpeness and Sizewell		
Drg No	EA1N-DWF-ENV-REP-IBR-000365	
Rev	2	Datum: WGS 1984
Date	30/08/19	Projection: Zone 31N
Figure	28.35a	



Existing photograph

This image provides landscape and visual context only



Wireline drawing

Lowestoft Ness Point (33.51km)


OS reference:	647624 E 260987 N	Horizontal field of view:	90° (cylindrical projection)	Camera:	Canon EOS 5D Mark II
Eye level:	11.34 m AOD	Principal distance	522 mm	Lens:	50mm (Canon EF 50mm f/1.4)
Direction of view:	354°			Camera height:	1.5 m AGL
Nearest turbine:	51.447 km			Date and time:	13/09/17, 12:05

Figure: 28.35b
Viewpoint 11: Suffolk Coastal Path, between
Thorpeness and Sizewell



Existing photograph

This image provides landscape and visual context only



Wireline drawing


OS reference: 647624 E 260987 N	Horizontal field of view: 90° (cylindrical projection)	Camera: Canon EOS 5D Mark II
Eye level: 11.34 m AOD	Principal distance: 522 mm	Lens: 50mm (Canon EF 50mm f/1.4)
Direction of view: 84°		Camera height: 1.5 m AGL
Nearest turbine: 51.447 km		Date and time: 13/09/17, 12:05

Figure: 28.35c
Viewpoint 11: Suffolk Coastal Path, between
Thorpeness and Sizewell



Existing photograph

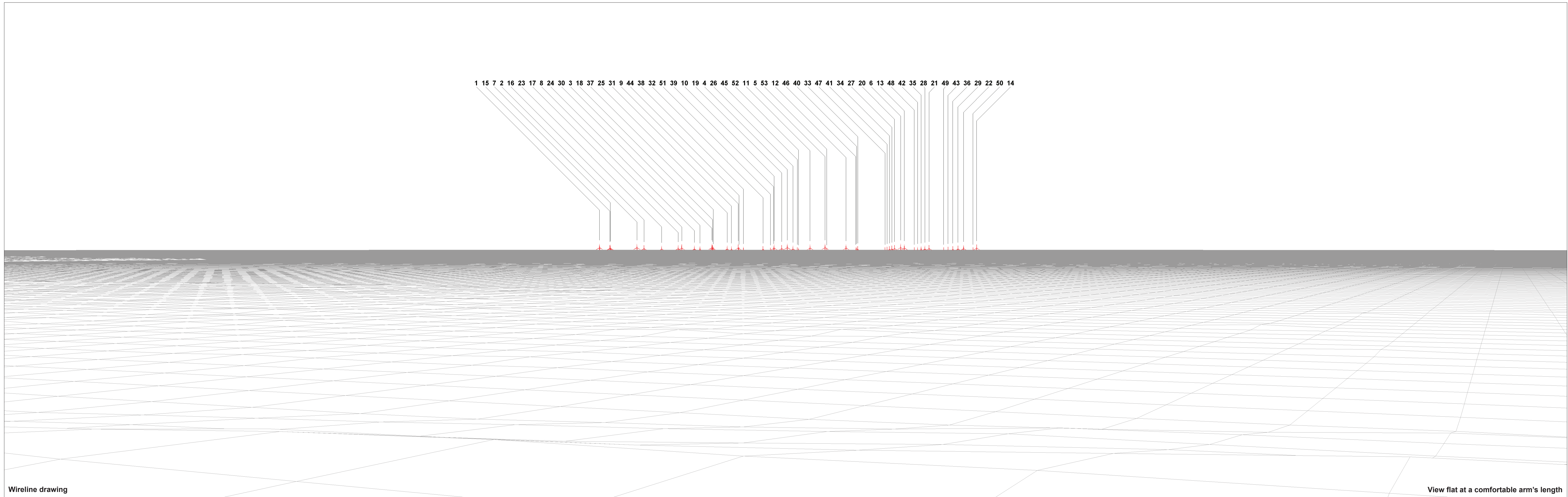
This image provides landscape and visual context only



Wireline drawing

OS reference:	647624 E 260987 N	Horizontal field of view:	90° (cylindrical projection)	Camera:	Canon EOS 5D Mark II
Eye level:	11.34 m AOD	Principal distance	522 mm	Lens:	50mm (Canon EF 50mm f/1.4)
Direction of view:	174°			Camera height:	1.5 m AGL
Nearest turbine:	51.447 km			Date and time:	13/09/17, 12:05

Figure: 28.35d
Viewpoint 11: Suffolk Coastal Path, between
Thorpeness and Sizewell



1 15 7 2 16 23 17 8 24 30 3 18 37 25 31 9 44 38 32 51 39 10 19 4 26 45 52 11 5 53 12 46 40 33 47 41 34 27 20 6 13 48 42 35 28 21 49 43 36 29 22 50 14

Wireline drawing

View flat at a comfortable arm's length

OS reference: 647624 E 260987 N
 Eye level: 11.34 m AOD
 Direction of view: 65°
 Nearest turbine: 51.447 km

Horizontal field of view: 53.5° (planar projection)
 Principal distance: 812.5 mm
 Paper size: 841 x 297 mm
 Correct printed image size: 820 x 260 mm

Camera: Canon EOS 5D Mark II
 Lens: 50mm (Canon EF 50mm f/1.4)
 Camera height: 1.5 m AGL
 Date and time: 13/09/17, 12:05

Figure: 28.35e
 Viewpoint 11: Suffolk Coastal Path, between
 Thorpeness and Sizewell



Photomontage

View flat at a comfortable arm's length

OS reference:	647624 E 260987 N	Horizontal field of view:	53.5° (planar projection)	Camera:	Canon EOS 5D Mark II
Eye level:	11.34 m AOD	Principal distance	812.5 mm	Lens:	50mm (Canon EF 50mm f/1.4)
Direction of view:	65°	Paper size:	841 x 297 mm	Camera height:	1.5 m AGL
Nearest turbine:	51.447 km	Correct printed image size:	820 x 260 mm	Date and time:	13/09/17, 12:05

Figure: 28.35f
Viewpoint 11: Suffolk Coastal Path, between
Thorpeness and Sizewell